


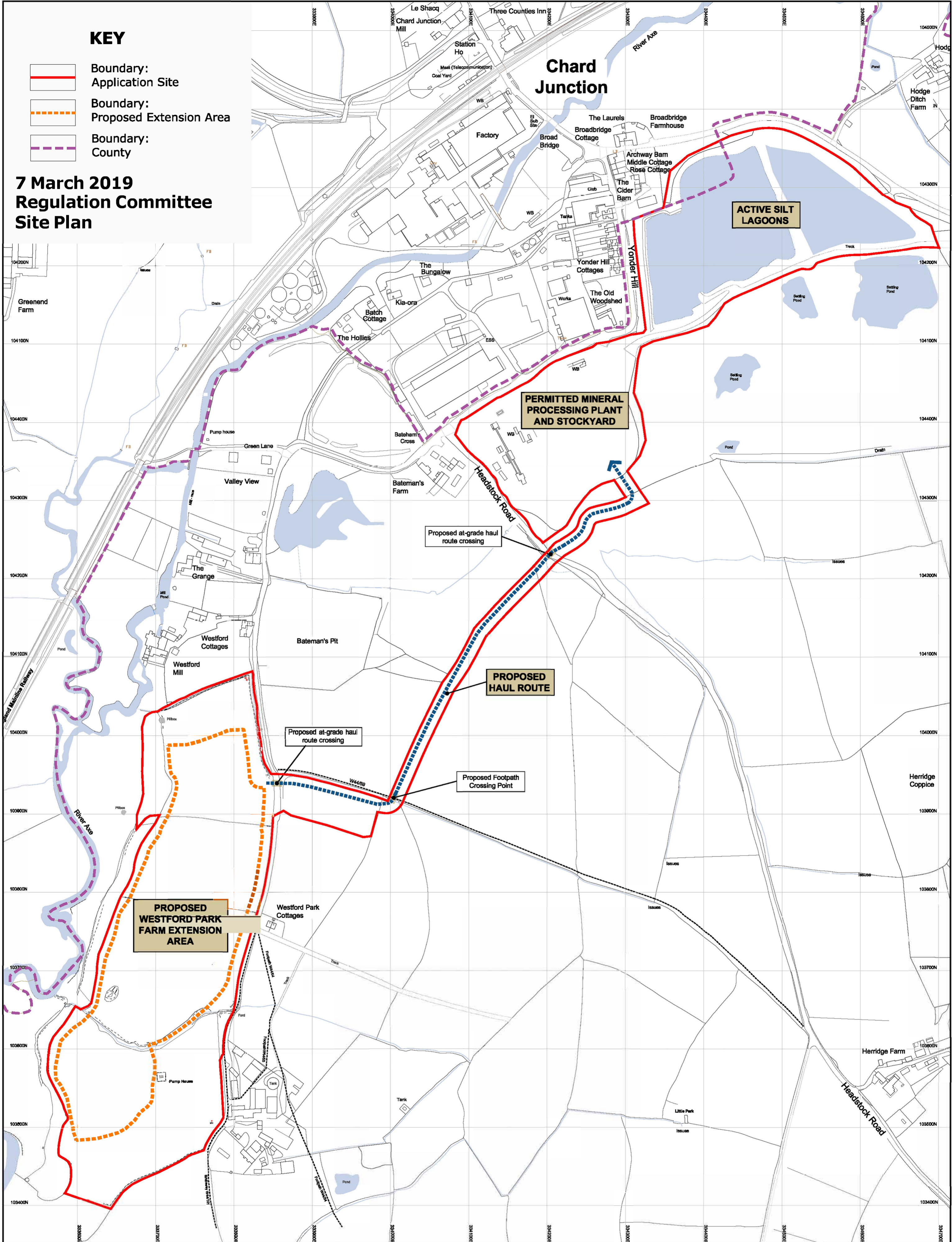


**KEY**

-  Boundary: Application Site
-  Boundary: Proposed Extension Area
-  Boundary: County

**7 March 2019  
Regulation Committee  
Site Plan**



Location  
**CHARD JUNCTION QUARRY**

Project  
**WESTFORD PARK FARM EXTENSION**

Drawing Title  
**APPLICATION SITE**

Scale  
**1:3000**

Sheet Size  
**A2**

Date  
**NOV 2018**

Drawing No.  
**2598-4-4-2-DR-0002**

Status  
**S4 P5**

Notes:  
Drawing Based on AI Drawing Reference: WestfordParkFarmAllMay2018, dated May 2018.

